


ECOLOGICAL RESERVES COLLECTION  
GOVERNMENT OF BRITISH COLUMBIA  
VICTORIA, B.C.  
V8V 1X4

8/05/76.

1450 PST.

Looking NW.  
cattle point  
in backgrd.



Fucus  
area 1st noted  
tar like subst.  
orange lichen  
spray zone

Report by Kathy Kennedy (?) on Great Chain Islands (including Oak Bay Islands), 11 May 1976, 10p.

Report submitted to Ecological Reserves Program, Victoria, B.C.

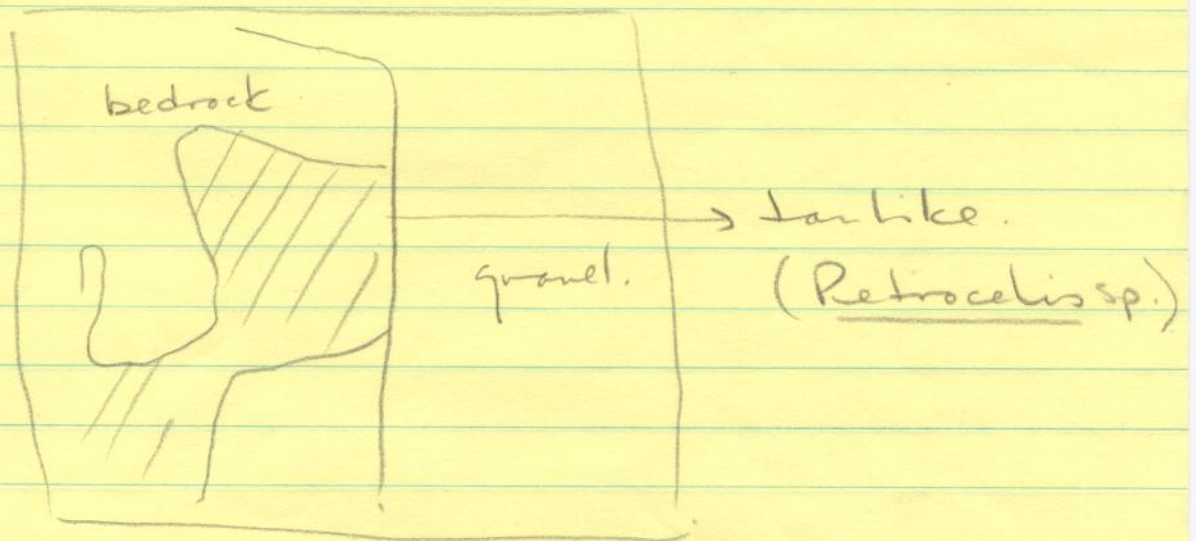
2

8/05/76

1515 PST.



↑ gravel in plate 1.



↓  
water

3.


08/05/76

1525

tidal pool.

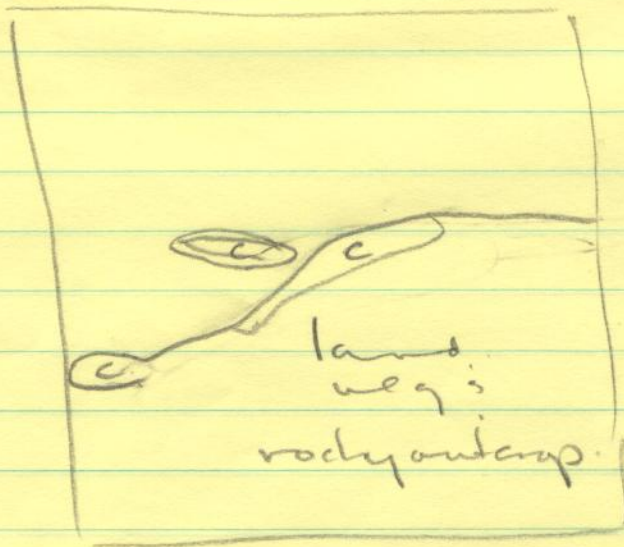


↑ Discovery Is.



4

08/05/76




c = cormorants

\* 45 FOOT CAIRN.  
= 5' above plateau  
= 4' behind

5

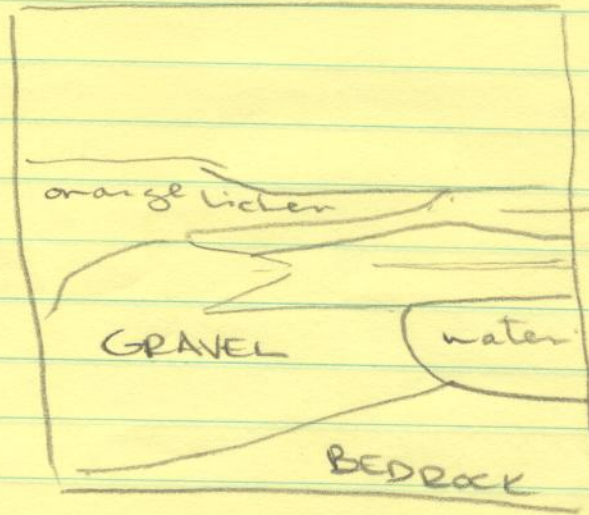
08/05/76  
rock on  
southside.



6.

08/05/76

1540



black lichen +  
Prasiola sp.

7

08/05/76

1550.



Prasiola sp.  
(meridionalis)