

CRANE RESERVE SOUTH SITE



water control structure

ditch

Existing berm

Height of DYKE

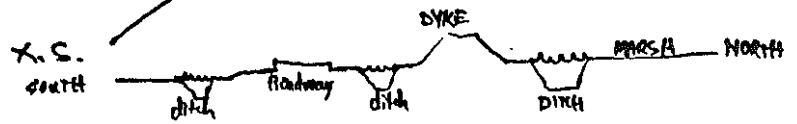
AREA OF HCP WETLAND VEGETATION
MANIPULATION WORKS - 100 ac

Bittern Dyke ditch

water control structure


Crane dyke

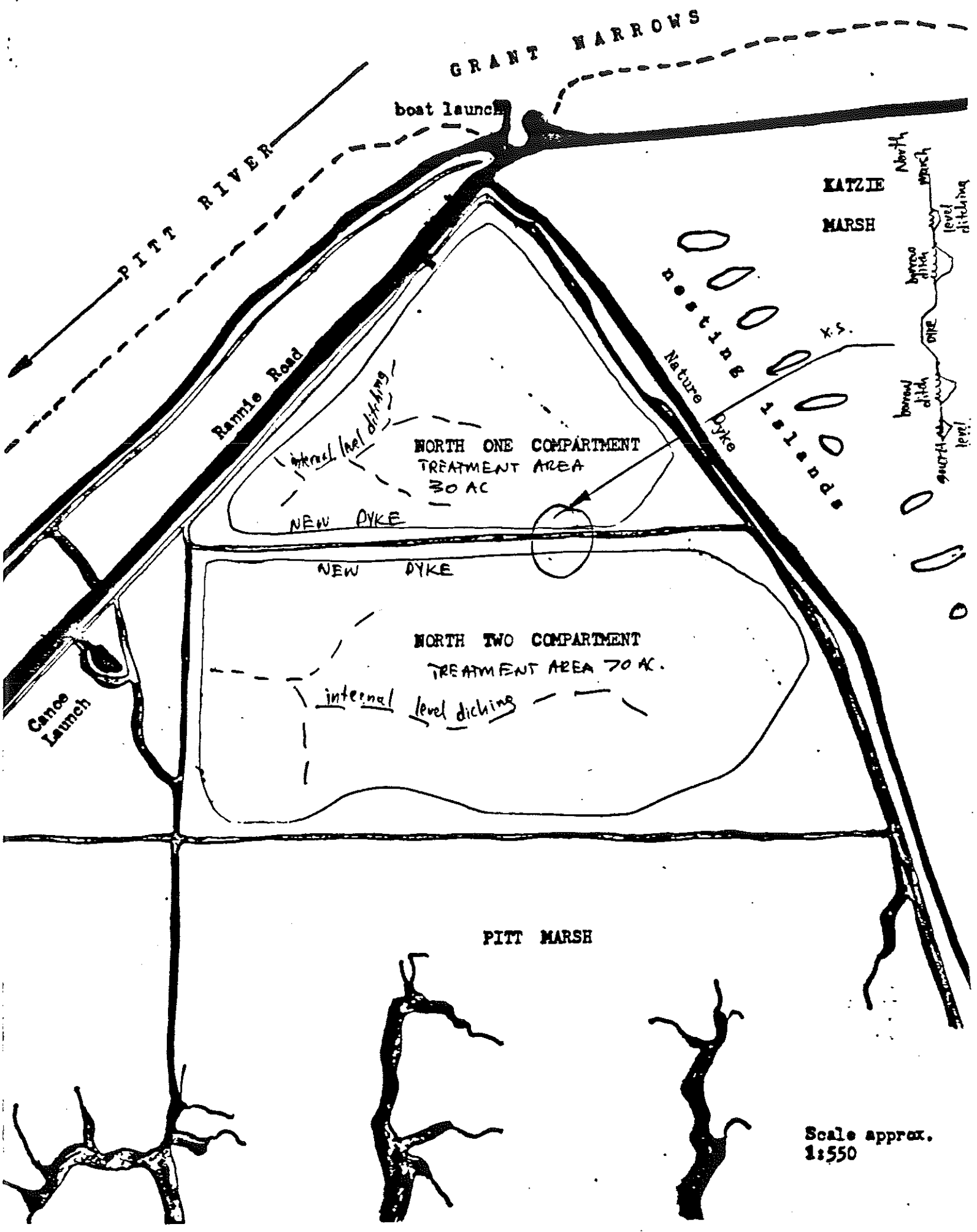
X-Y Line Road



Scale 1:550 approx.

Barnie Road





GRANT NARROWS

PITT RIVER

boat launch

KATZIE MARSH

Ramble Road

NORTH ONE COMPARTMENT
TREATMENT AREA
30 AC

Nature Dyke

NEW DYKE

NEW DYKE

NORTH TWO COMPARTMENT
TREATMENT AREA 70 AC.

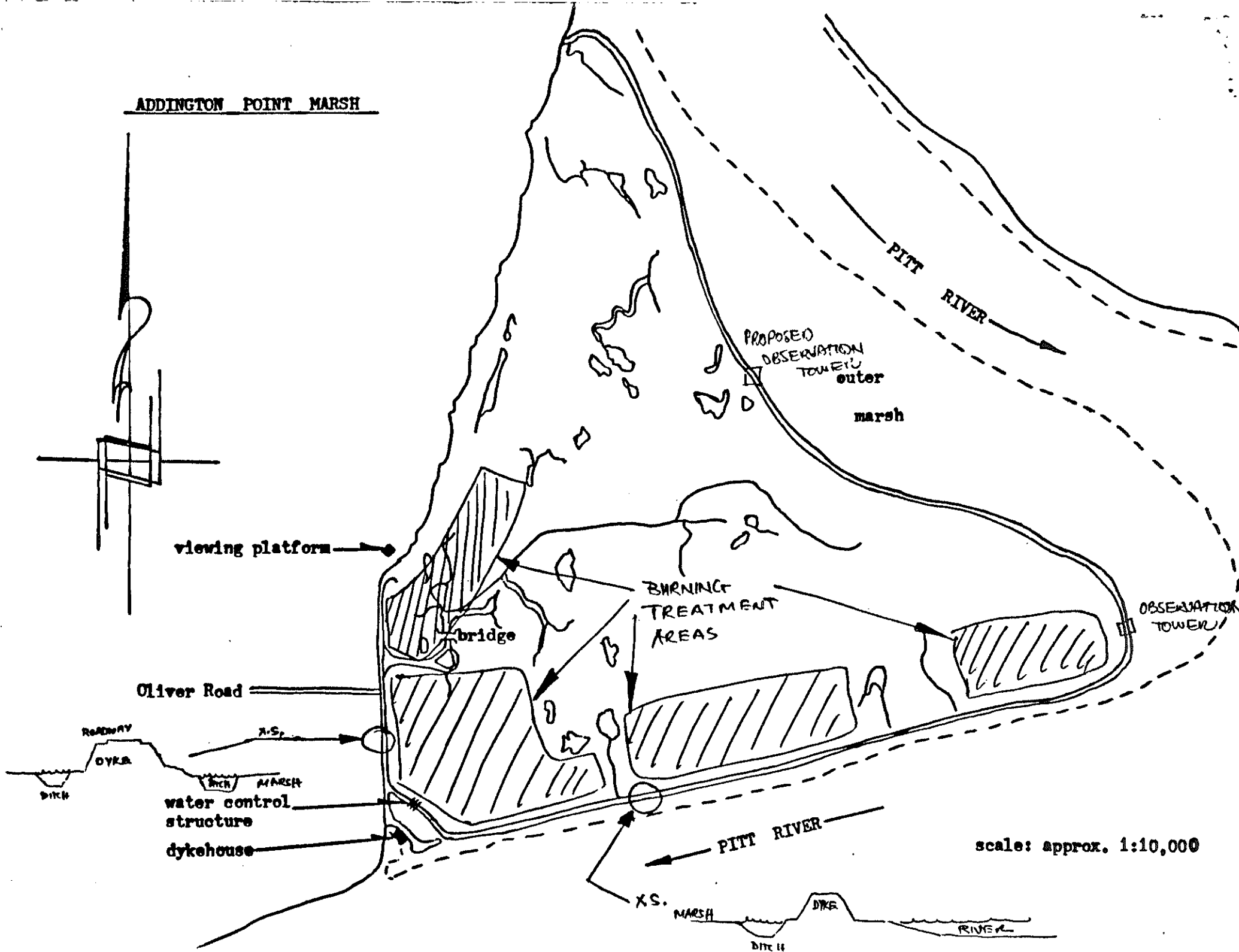
internal level ditching

Cance Launch

PITT MARSH

Scale approx.
1:550

ADDINGTON POINT MARSH



scale: approx. 1:10,000