

HAY & COMPANY CONSULTANTS INC.

MINISTRY OF PARKS
 NIMPKISH RIVER
 ECOLOGICAL RESERVE

PROJECT NO.

APPROX SCALE 1:4000

EXISTING SITE
 CONDITIONS

FIG.
 2



PHOTO 3• VIEW DOWNSTREAM IN NIMPKISH AT NORTH END OF ISLAND





PHOTO 4• VIEW UPSTREAM IN NIMPKISH AT NORTH END OF ISLAND

HAY & COMPANY CONSULTANTS INC.
MINISTRY OF PARKS
NIMPKISH RIVER
ECOLOGICAL RESERVE

PROJECT NO.

PHOTOGRAPHS
3 AND 4



HAY & COMPANY CONSULTANTS INC.


MINISTRY OF PARKS
NIMPKISH RIVER
ECOLOGICAL RESERVE

PROJECT NO.

APPROX SCALE 1:4000

GEOMORPHIC OPTION 1

FIG.
3



HAY & COMPANY CONSULTANTS INC.


MINISTRY OF PARKS

NIMPKISH RIVER
ECOLOGICAL RESERVE

PROJECT NO.

GEOMORPHIC OPTION 2

FIG.
4



HAY & COMPANY CONSULTANTS INC.


MINISTRY OF PARKS
NIMPKISH RIVER
ECOLOGICAL RESERVE

PROJECT NO.

APPROX SCALE 1:4000

GEOMORPHIC OPTION 3

FIG.
5




HAY & COMPANY CONSULTANTS INC.
MINISTRY OF PARKS
NIMPKISH RIVER
ECOLOGICAL RESERVE

PROJECT NO.

APPROX SCALE 1:4000

GEOMORPHIC OPTION 4

FIG.
6



APPROX SCALE 1:4000


HAY & COMPANY CONSULTANTS INC.

MINISTRY OF PARKS
 NIMPKISH RIVER
 ECOLOGICAL RESERVE

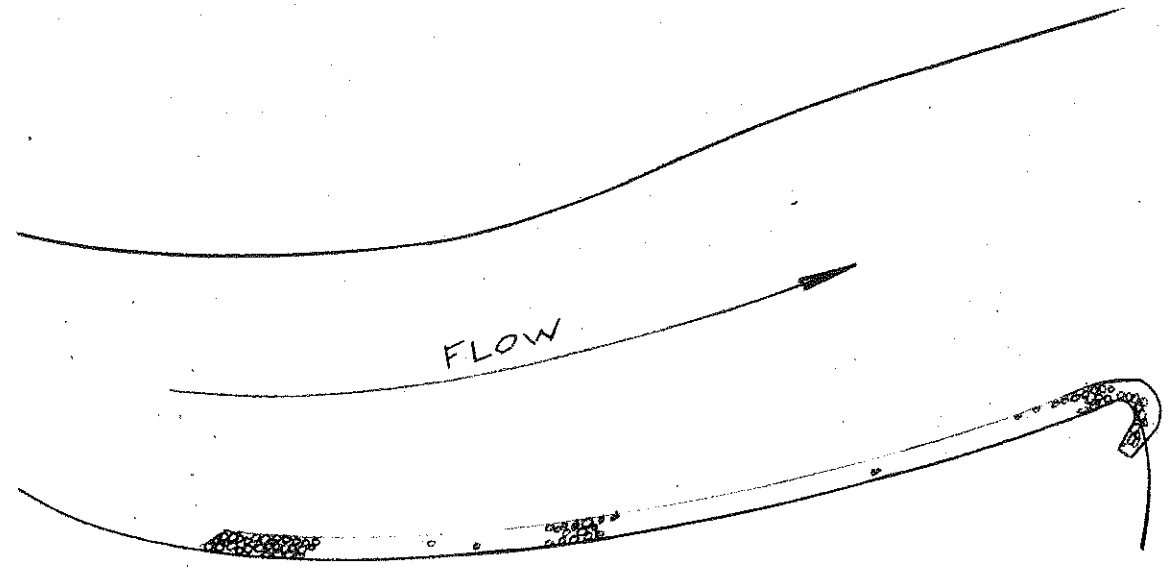
PROJECT NO.

NORTH SIDE
 EROSION PROTECTION

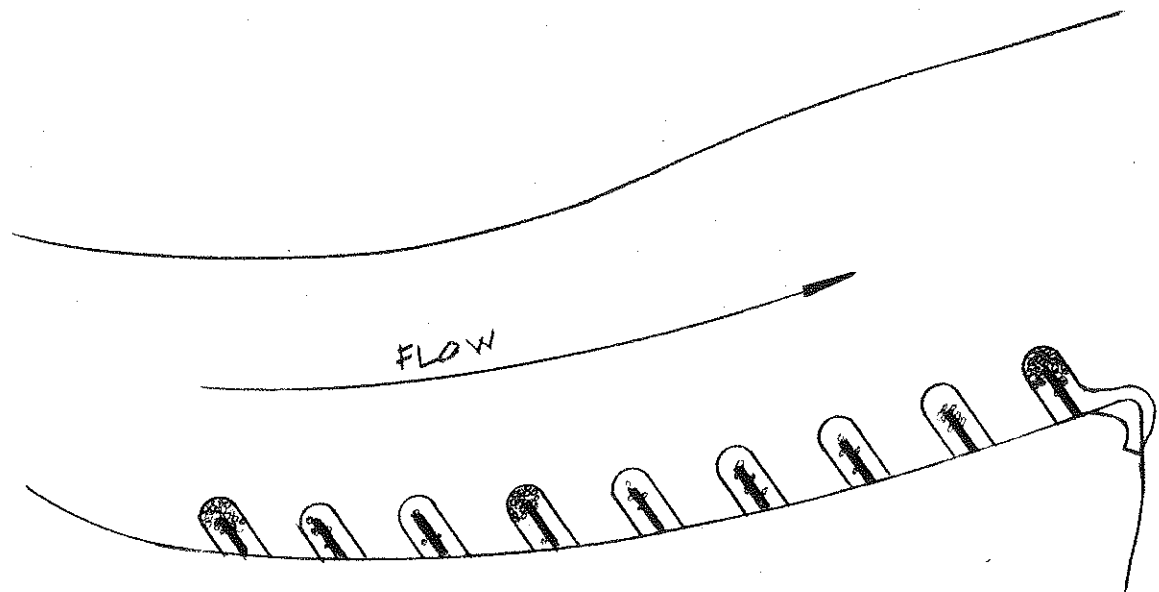
FIG.
 7




SECTION LOOKING DOWNSTREAM A-A
SCALE 1:200



RIPRAP BANK PROTECTION (SCHEMATIC)



SPUR GROUYNE PROTECTION (SCHEMATIC)



APPROX SCALE 1:4000

HAY & COMPANY CONSULTANTS INC.

MINISTRY OF PARKS
NIMPKISH RIVER
ECOLOGICAL RESERVE

PROJECT NO.

WEST SIDE
EROSION PROTECTION

FIG.
9